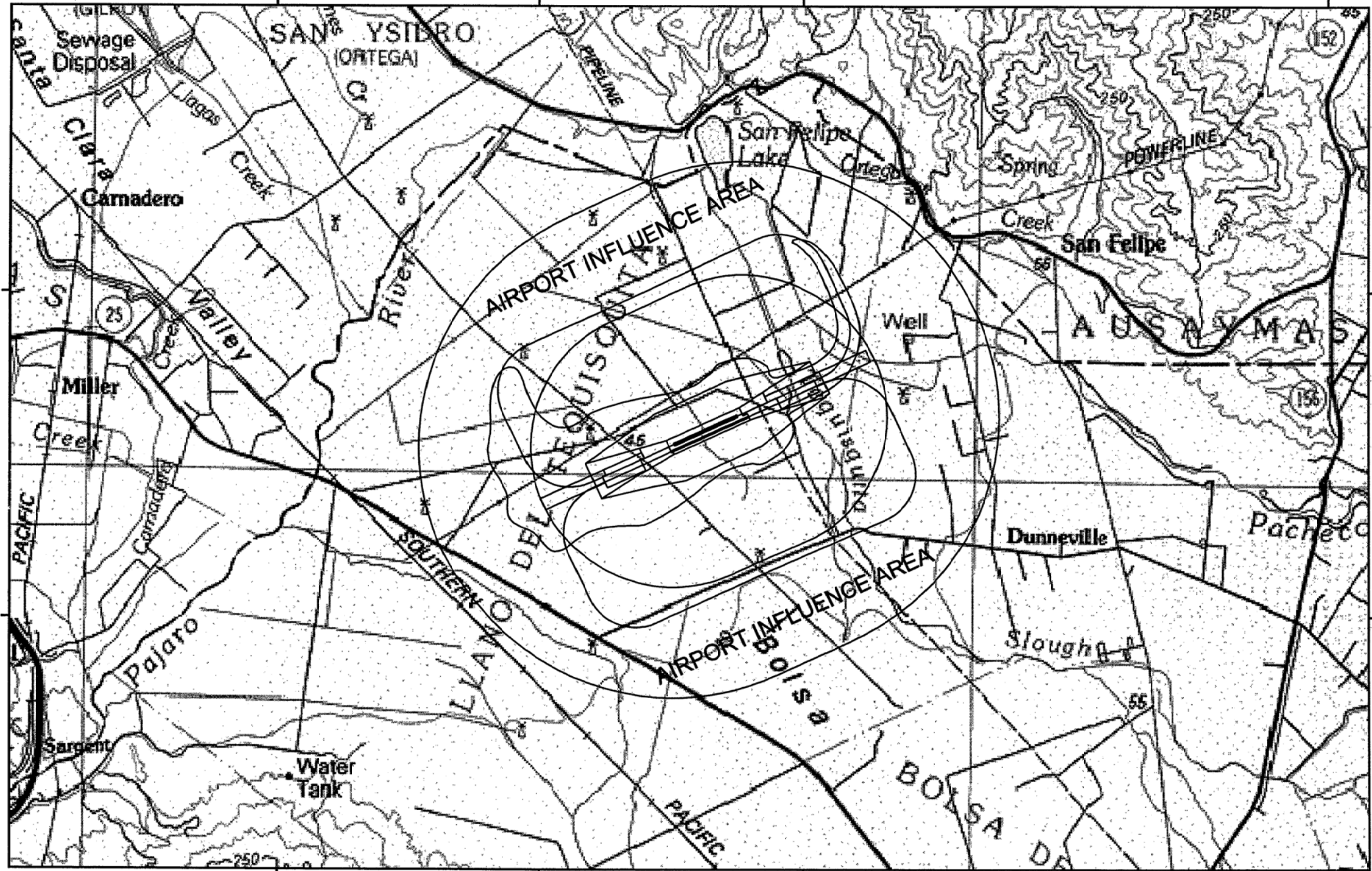


121°31'00" W 121°29'00" W 121°27'00" W WGS84 121°23'00" W

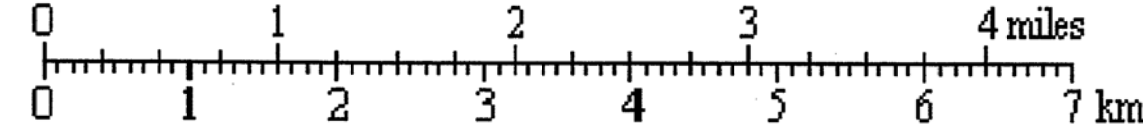


36°58'00" N
36°56'00" N

36°58'00" N
36°56'00" N

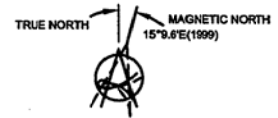
121°31'00" W 121°29'00" W 121°27'00" W WGS84 121°23'00" W

TN * / MN
15°



Frazier Lake Airpark
P.O. BOX 513 SAN MARTIN, CA 95048

AIRPORT INFLUENCE AREAS



NOTE:
THIS DRAWING IS FOR PLANNING PURPOSES ONLY AND IS NOT INTENDED FOR CONSTRUCTION OR NAVIGATIONAL PURPOSES.

NO.	DATE	REVISIONS

FAA APPROVED:
REFER TO LETTER DATED

WALTER WINDUS, PE

FRAZIER LAKE AIRPARK	FIGURE 7 OF 7
SAN BENITO COUNTY, CALIFORNIA	
NAME: FIA-01-PT77-D	NO: 4300-16
DATE: 02-05-01	PLOT SCALE: